

Read Carefully These Instructions and Suggestions to Clerks and Others Using

FAMILY NAME INDEXES

THE SUB-INDEX

1. Write names on the Sub-Index plain and in as bold a hand as possible. Don't make n like u. Don't try to subdivide names on Sub-Index further than is arranged by the scheme here laid out. That is, if Baker is the first name for the column, Bae to Bak, write Baker on the first dark ruled line followed by Baer if it should happen to be the second name of that group, on the second dark ruled line, and so on.

2. A name is written but once on the Sub-Index (except as noted in the next paragraph), no matter how many times the same name is repeated on the Main Index. Following the name is a column in which is written the page of the Main Index, where all entries of this name are to be placed.

3. Names similar in sound but spelled differently, should be grouped together on the Main Index, and each variety of spelling noted on the Sub-Index, under its proper subdivisions. Thus:

Bair-Bare-Baer	Pearson-Pierson
Bear-Baehr	Read-Reed-Reid
Keyser-Keiser-Kizer	Schneider-Schnider
Kline-Klein	Shafer-Schafer
Lourie, etc.	Sheffer-Shaefer
Lowery-Lowry	Snyder-Snider

4. Names like Schneider and Snyder should appear in Sub-Index under Sc and also Sn; Pearson and Pierson under Pe and Pi, etc. However, no notice of more than one style of spelling a name need be taken—and that the way it is spelled on the record—until it is spelled differently in a subsequent entry.

5. Odd names falling to the same Sub-Index column may be grouped together on the Main Index. For example, the names Debler, Bedman, Debroski and Deator being odd, and likely to be infrequent and all belonging to the same Sub-Index column, could be given the same page on the Main Index, and write in the column in red ink, "For names not listed here, see page....."

6. Sub-Indexes can be renewed and rewritten at very little expense and it is so planned that this can be done in after years if they become defaced and worn. Prices for new Sub-Indexes on extra heavy parchment paper furnished on request. Prices also quoted on rewriting names on Sub-Index in large typewriter type.

This Index in loose leaf form is continuous and expansive. When the Binder becomes filled to its capacity, get another Binder and carry one or more letters into the new Binder. Continue doing this when necessary until you have a Binder for each subdivision or unit. It is thus designed to be a Continuous Index for a long period of years.

THE MAIN INDEX

7. Family Names appear together on the Main Index, the Sub-Index being a guide to the page on which such Family Names will be found.

8. If there are three or more columns on the page of the Main Index for given names, write the given name or names in the column in which the initial letter of first given name appears at head of column. By careful writing two given names can occupy the same line, one above the other, so that six given names, if two properly fall to each column, can be entered on one line. When more than two fall to a column make a complete new line for each two thus remaining.

9. In paging the Main Index, each subdivision or unit indicated by the extension tab begins with page 1. On the back of that sheet is page 2, followed by pages 3, 4, 5, 6, etc. When more sheets are needed add them continuing the paging in regular order.

10. Add a sheet immediately following a group requiring additional space, giving it the same page as the page continued. Preferably with red ink letter number these pages thus: 2a, 2b, 2c, 2d; 4a 4b, 4c, etc.

11. Don't try to arrange Family Name Groups in any particular order on the Main Index, except to have "A" names separated from the "B's" and so on. Austin can go on p. 1, Armstrong p. 3, Abbott p. 5, Allen p. 7, or on any right hand oddly numbered page. If any order is attempted it should be to put the largest groups in front, but this is only a matter of convenience. After several years, when time has demonstrated that a name is not likely to fill both pages of a sheet, the left hand or evenly numbered pages may be used for a Name Group. After a still longer period and a name has only one or two entries on a page a new name may be given on the lower half of the same page.

If any point is not clear to you when beginning the Index or continuing its use, always feel free to write the manufacturer, who will cheerfully reply to any questions regarding the proper working of the system.

THIS SUB-INDEX IS AN INDEX TO THE GENERAL INDEX OF WHICH IT IS A PART

The pages of the General Index devoted to this Initial Letter follow immediately after this Sub-Index. Figures opposite the name indicate the page where entries are made.

EXTENSION TABS or the book itself represent the first unit of subdivision and refer to Surname Initials.

MARGINAL CUTS represent the second unit of subdivision, and are usually the Second Letter of Surname, or Guide Letters.

THE BLOCKS or COLUMNS on the Sub-Index, still further subdivide Names, according to the designations printed thereon.

THE R. L. BRYAN COMPANY

Court House Outfitters

COLUMBIA, SOUTH CAROLINA


Raa Rab Rac Rad	Page	Rae Raf Rag Rah Rai Raj Rak	Page	Ral Ram	Page	Ran Rao Rap	Page
RADON RAKIN	4 4	RAINWATER RAFFALDT	13 13	RALEY RALPH RAMIREZ	8 8 8	RADE	8

New SUB-INDEX Sheets may be ordered at any time. When ordering, give number of sheet as shown on this margin.

THE R. L. BRYAN COMPANY, COLUMBIA, S. C.

Names of similar spelling and similar sound should be grouped together and given the same page number. Indicate on Sub-Index the different ways the name is spelled, duplicating the name in more than one column when necessary.

Rea Ria	Reb Rib	Rec Ric	Page	Red Rid	Ree Rie	Page	Ref Rif	Reg Rig	Reh Rih	Rei Rii	Rek Rik	Page	Rel Ril	Rem Rim	Page
Richardson			9	REDFEARN		8	REINHART					4	RILEY		1
RICHER			9	REED		8	RIGTON					4			
RICE			9	RIDDLE		8									
REAVES			9	REECE		7-A									
RICKETT			9	REEDY		8									
RIDGILL			9	REIHL		8									



New SUB-INDEX Sheets may be ordered at any time. When ordering, give number of sheet as shown on this margin.

THE R. L. BRYAN COMPANY, COLUMBIA, S. C.

Names of similar spelling and similar sound should be grouped together and given the same page number. Indicate on Sub-Index the different ways the name is spelled, duplicating the name in more than one column when necessary.

Ren Reo Rep Rin Rio Rip	Page	Res Ret Ris Rit	Page	Reu Rev Rew Rex Rey Rez Riu Riv Riw Rix Riy Riz	Page	Rh	Page
		RESTIVO	17	Revia	2	Rhymes, RHYME	2
		RITZ	12	REYNOLDS	4	Rhodes	2
		RISTKO	12				

Roa Rob Roc Rod	Page	Roe Rof Rog Roh Roi Rok	Page	Rol Rom	Page	Ron Roo Rop	Page
Roberts	3	Rogers	6	Rellingo	7-	ROPER	13
Robinson	3	ROHWETER	6	Rallyson	7		
ROBERTSON	3			Rollins	7		
Robbins	3						
ROARK	4						
RODSON	3						
RODSON	3						
RODGERS	6						

New SUB-INDEX Sheets may be ordered at any time. When ordering, give number of sheet as shown on this margin.

THE R. L. BRYAN COMPANY, COLUMBIA, S. C.

Names of similar spelling and similar sound should be grouped together and given the same page number. Indicate on Sub-index the different ways the name is spelled, duplicating the name in more than one column when necessary.

Ror	Page	Ros Rot	Page	Rou Rov	Page	Row Rox Roy Roz	Page
RORIE	10	Roscoe	11	ROUNDSEVILLE	12	ROWE	10
		ROSS	11	ROUNTREE	12	ROWELL	10
		ROSE	11			ROW	10
		ROSENKRANZ	11				

Ro

Rua Rub Ruc Rud

Page

Rue Ruf Rug Ruh Rui Ruk

Page

Rul Rum


Page

Run Ruo Rup

Page

RUMBLE

13



f

New SUB-INDEX Sheets may be ordered at any time. When ordering, give number of sheet as shown on this margin.


THE R. L. BRYAN COMPANY, COLUMBIA, S. C.

Names of similar spelling and similar sound should be grouped together and given the same page number. Indicate on Sub-Index the different ways the name is spelled, duplicating the name in more than one column when necessary.

Rur	Page	Rus Rut	Page	Ruv Rux Ruy Ruz	Page	Ry	Page
		<i>Rushing</i>	<i>5</i>				
		<i>RUTHVEN</i>	<i>7-A</i>				
		<i>RUSSELL</i>	<i>5</i>				

Corporations and Firms	Page
Rolling Hills Subdivision <i>Ballyc. Lockhart</i>	12
ROSELAND Subdivision, Cindy Lou Taylor	12
RAY-WOOD HOMES, FNC	12
Rolling Hills Estates, FNC	12

Corporations and Firms	Page
ROBIE'S WELL DRILLING ^{HARDWARE} INC	12
RIVERWOOD FARMS, FNC	12
RIDGEFIELD Subdivision, FNC	12



INDEX TO PLATS, CHESTERFIELD COUNTY, S. C.

County Records 16511282-Columbia 29202-0021

OWNER	SURVEYOR	BOOK	PAGE	DATE OF PLAT			ACRES	TRACTS SHOWN	DESCRIPTION
				MO.	DAY	YEAR			
Ratliff, Johnnie C. et al	Al Johnson	32	173	2	25	83		Lot	
Ratliff, Johnnie C. et al	Al Johnson	32	177	3	7	83	0.50	1	.4 miles west of Cheraw
Ratliff, R. D.	CARL A. HOLLAND JR.	33	195	2	25	83	1/2		
Ratliff, William H. SR	AL JOHNSON	34	79	3	18	83	1.75		
Ratliff, Mrs G.W.	WILLIAM G MARTIN	35	165	10	12	84	0.63	3	3 MILES S.W. OF CHESTERFIELD
Riley, Frank C.	AL JOHNSON	37	164	10	29	84	2.04		
Ratliff, Billy + Vickie B.	"	37	176	4	5	85	2.475	1	JUST S.E. OF MT CROGHAN
Ratliff, Johnnie C.	"	38	174	5	7	85			
Riley, Margie	Cripp	38	190	2	6	86	2.94	1	REVISED IN 1986 FOR DAVIDS GROVE CHURCH REF 35-41
Riley, Robert M. + Baby E.	JACKSON SURVEYING CO.	39	16	11	19	86	2.94	1	
Riley, Mike + Cynthia T.	CASE	40	66	5	17	89	11.00	2	S.W. CHESTERFIELD
Ratley, Michael + Donnie L.	MANESS	41	67	5	30	89	11.00		
Ratliff, Donnie R. + Angela M.	Keith	41	180	7	13	89	1.69	1	S. RUBY
Ratliff, Billy G. + Vickie B.	E. JOHNSON	42	165	8	20	90	1.20	1	N.E. CHESTERFIELD
Ratliff, John S.	"	42	168	8	26	90	1.20	1	N.E. CHESTERFIELD
Ratliff, Harry D., SR	HORTON	42	198	12	10	90	Lot	1	CHERAW
				2	5	91			
				12	21	92	Lot	1	Mt Croghan
				7	22	92			
				8	5	92	4.16	1	COUNTY LINE
				5	1	93	0.74		
				8	16	93	0.47	3	CHERAW
				2	16	94	0.52		
				3	3	94	1.10	1	CHESTERFIELD
				5	5	95			
				6	7	95	9.35	1	Ruby
				2	6	95			
				6	12	95	51.93	5	Ruby
				11-55	5	17 95			
				11-55	7	31 95		3	MOBEE
				6-74					

11

INDEX TO PLATS, CHESTERFIELD COUNTY, S. C.

County Records 16511282-Columbia 29202-0021

OWNER	SURVEYOR	BOOK	PAGE	DATE OF PLAT			ACRES	TRACTS SHOWN	DESCRIPTION
				MO.	DAY	YEAR			
RATLIFF, TERRIE	KEITH	43	128	10	11	95	1.04	1	Snowhill
				3	1	96			
				8	28	96			
RILEY, FRANK & MARY E.	JOHNSON	44	72	10	1	96	2.00	1	CHESTERFIELD

5

INDEX TO PLATS, CHESTERFIELD COUNTY, S. C.

County Records 16511282-Columbia 29202-0021

OWNER	SURVEYOR	BOOK	PAGE	DATE OF PLAT			ACRES	TRACTS SHOWN	DESCRIPTION
				MO.	DAY	YEAR			
Rhynes, John L.	Al Johnson	32	175	3	2	83	1		2.5 miles north of Chesterfield
Rivers, Irene Estate et al	Al Johnson	32	180	3	30	83			
Rivers, Floyd David	Jetterton	32	185	2	18	83	53.04		2 miles northwest of Mt. Croghan
Rhodes, J.B.	Richard H. Yount	33	37	4	21	83	Lot A	2	NEAR LAKE ROBINSON
				3	1	83	Lot B		
				2	15	83	2		
Rivers, John S.	Steve Jetterton	33	43	9	13	83	2 tracts		3 miles northeast of Chesterfield
RIVERS, DEBRA D.	AL JOHNSON	33	144	6	8	84	0.475	2	TOWN OF PAGELAND
				6	20	84	0.325		
RIVERS, S.W.	JAMES H. HOOVER	33	171	12	5	79	48.1	1	NEAR CHESTERFIELD
				8	23	84			
RIVERS, JACK O. + JATHAN W	" " "	33	172	12	5	79	32.2	1	NEAR CHESTERFIELD
				8	23	84	1.36		
RIVERS, SEABRON W.	" " "	33	172	1	10	79	8.09	4	" "
				8	23	84	2.48		
RIVERS, FRED W.	" " "	33	172	1	10	79	8.09	4	" "
				8	23	84	2.48		
				1	10	79	3.06		
RIVERS, BRUCE E.	AL JOHNSON	33	191	10	3	84	1.36	1	TOWN OF PAGELAND
				10	16	84	2.634		
RHYNE, DAVID	STEPHEN F. HOWLER	33	194	9	24	84	Lot	1	IN TAVERN BRANCH, TOWN OF CHESTERFIELD
				10	24	84			
RIVERS, HAZEL D.	AL JOHNSON	34	10	10	31	84	5.381	3	2 MILES S.W. OF CHESTERFIELD
				12	12	84	4.381		
							1.00		
RIVERS, ROYCE L. JR + SUSAN M.	G.S. DOUGLASS	34	93	6	4	85	29.52	1	CHESTERFIELD COUNTY
RIVERS, DORIS O. (JACK)	L.C. SELLERS	34	130	2	-	46	32.76	2	FORMERLY W.F. VICK PROPERTY
				8	28	85	100		
				10	24	85	1.98		
RIVERS, LEGETTE + HUGH'S + BILLY G	STEPHEN F. HOWLER	34	171	11	12	85	5.83	5	2 MILES S.W. OF CHESTERFIELD
							59.5		
							2.19		
							3.82		

INDEX TO PLATS, CHESTERFIELD COUNTY, S. C.

County Records 16511282-Columbia 29202-0021

OWNER	SURVEYOR	BOOK	PAGE	DATE OF PLAT			ACRES	TRACTS SHOWN	DESCRIPTION
				MO.	DAY	YEAR			
RIVERS, JONATHAN H.	AL JOHNSON	35	4	10	29	85	1.00	1	3 MILES N.W. of Mt Craghan
RIVERS, JOHN L, ESTATE ² <u>Plats</u>	L.C. YELLERS	35	55	12	5	85	2.2	2	NEAR CHESTERFIELD <u>Plats</u>
RIVERS, ANNA LEE	AL JOHNSON	35	91	4	3	86	103 ⁴ / ₁₀	1	TOWN of JEFFERSON
RIVERS, HORACE L.	L.C. YELLERS	35	148	6	16	86	1.59	1	CHESTERFIELD County
RIVERS, STEVE H + MARY LYNN	AL JOHNSON	35	195	10	14	11	59 ³ / ₁₀	1	1 MILE N.E. of CHESTERFIELD
RHYNE, LOUISE POLK	JOHN JACKSON	36	58	12	13	52	2.759	2	HEAR PATRICK
RIVERS, MINA M. ESTATE	AL JOHNSON	36	103	1	14	87	1.16	1	N. of CHESTERFIELD Hwy 742
RIVERS, JAMES F. ESTATE	VAN T Cripp	36	115	5	12	87	Lot	1	Hwy 9. W. CHESTERFIELD
RIVERS, EDDIE E. + SAM D.	AL JOHNSON	37	27	8	19	87	1.50	2	4 miles S.W. Pageland
RIVERS, BETTY W.	L.C. YELLERS	37	28	9	2	87	15.80	4	CHESTERFIELD County
RIVERS, BEN H.	AL JOHNSON	37	40	7	1	87	26 ²⁷ / ₁₀₀	1	3 MILES S.W. CHESTERFIELD
RIVERS, TIMOTHY L.	" "	37	49	10	1	87	26 ²⁷ / ₁₀₀	1	BROOKS Mill
RIVERS, EVERETTE T. EST	CARL MANESS	37	80	6	24	88	21.90	1	NEAR ZONA Church
RIVERS, MRS ROSS, ESTATE + ROYCE L.	JAMES HOOVER	37	100	7	7	88	2.00	1	MAIN St CHESTERFIELD
RIVERS, GRACE B + SARAH B. STWARD	VAN Cripp	37	161	6	29	88	1.00	1	NEAR TEAL Mill
RIVERS, BILL J.	JOHN JACKSON	37	186	8	17	88	3.385	1	NEAR STATE LINE
				9	30	88	2.5	1	
				10	25	88	2.5	1	
				7	1	76	2.07	3	
				12	15	88	1.52	2	
				5	15	89	6.48	2	
				5	22	89	26.64	2	
				6	24	89	37.81	1	
				8	8	89	28.00	1	

INDEX TO PLATS, CHESTERFIELD COUNTY, S. C.

Made by The Cott Index Company, Columbus, Ohio

Sold By Walker, Evans & Cogswell Co., Charleston, S.C.

OWNER	SURVEYOR	BOOK	PAGE	DATE OF PLAT			ACRES	TRACTS SHOWN	DESCRIPTION
				MO.	DAY	YEAR			
Rhodes, William K. & Immacula A.	AL JOHNSON	38	54	10	27	89			TOWN CHESTER
RIVERS, RANDY J. & WANDA T.	CLIFTON KEITH	38	141	1	8	90	54	1	J. CHESTERFIELD
RIVERS, JACK D.	VAN CRIBB	38	153	8	10	90	1.56	1	
RIVERS, WILLIAM R. & TERESSA R.	TUCKER	38	166	3	6	89	2.05	110	
RIVERS, C. M. & OTHERS, ESTATE	JOHNSON	38	174	9	5	90	1.08	1.78	6
RIVERS, ROBIN	CRIBB	39	30	8	14	90	1.06		1
RIVERS, JATHAN W. & JACK D.	KEITH	39	40	10	12	90	0.65		1
RIVERS, EMMA D. ESTATE ^{2 Plats} _{This Page}	SELLERS	39	129	8	20	90	3.438		6
RIVERS, RANDY J.	KEITH	40	34	11	6	90	2.07		6
RIVERS, MYRIA	" "	40	50	6	12	90	0.59		1
RHODE, RUSSELL	" "	40	50	3	13	91	1.00		1
RIVERS, JOHN D. TRACT #1	" "	40	86	10	5	90	34.06		1
RIVERS, DONNA	LIND-HICKS	40	89	11	24	92	58.00		2
RHOAD, HENRY P. III & TERRI M.	TUCKER	40	112	10	30	91	56.00		2
RIVERS, RONNIE U.	WHITE	40	190	4	1	92			1
RHYMES, FRED P.	KEITH	41	53	6	11	92	3.94		1
				6	24	92	2.00		1
				7	2	92	2.00		1
				6	24	92	2.00		1
				7	2	92	2.00		1
				7	16	92	8.66		2
				9	16	92	8.66		2
				7	27	92	1.00		2
				9	28	92	0.49		2
				10	12	92			1
				10	29	92	1.00		1
				3	9	93			
				3	16	93	0.66		1
				4	8	93			
				7	16	93	2.14		1

INDEX TO PLATS, CHESTERFIELD COUNTY, S. C.

Made by The Cott Index Company, Columbus, Ohio

Sold By Walker, Evans & Cogswell Co., Charleston, S.C.

OWNER	SURVEYOR	BOOK	PAGE	DATE OF PLAT			ACRES	TRACTS SHOWN	DESCRIPTION
				MO.	DAY	YEAR			
RHYNES, FRED P.	KEITH	41	53	12	15	92	21.15	1	chtfcd
RIVERS, ANTHONY B. + RHONDA O.	JOHNSON	41	51	7	16	93	0.57	1	PAEELAND
RIVERS, JERRY L. + DEBORAH R.	E. JOHNSON	41	116	5	14	93			" "
RIVERS, LEE T. + CHRISTIAN L.	KEITH	41	128	7	16	93	0.47	1	" "
RIVERS, TIMOTHY H. + CAROLYN H.	" "	41	135	10	30	93			" "
RIVERS, SARA A.	JOHNSON	41	158	11	13	93	1.00	1	RUBY
RIVERS, JIMMIE A., SR	KEITH	41	179	10	13	93			" "
RIVERS, LEE T. + CHRISTIAN L.	" "	41	213	12	3	93	2.74	1	CHESTERFIELD
RIVERS, ROBERT J. + WILLIAM L.	CRIBB	41	254	11	22	93	4.825	2	MCCOYGHAN
RIVERS, JOHN L. TR + SARAH K.	"	41	254	1	26	94	1.079	2	" "
RIVERS, EDWARD E. + PAMELA D.	JOHNSON	42	63	2	16	94	1.39	1	PAEELAND
RIVERS, LEE	KEITH	42	86	3	2	94	1.00	1	RUBY
RIVERS, DONNA S.	HORTON	42	92	4	20	94	1.00	1	RUBY
RIVERS, LELA H ESTATE	KEITH	42	93	4	28	94	14.59	2	CHERAW
RIVERS, LEMUEL H. + NANNIE L.	"	42	93	3	19	94	14.59	2	" "
RIVERS, LELA H + JOEL + DONNA	"	42	94	6	21	94	14.59	2	" "
	JOHNSON	42	63	10	27	94	1.78	1	PAEELAND
	KEITH	42	86	11	28	94	1.78	1	PAEELAND
	KEITH	42	86	8	25	94	32.46	3	WEXFORD
	HORTON	42	92	1	9	95	28.88	3	WEXFORD
	HORTON	42	92	12	3	94	19.71	3	WEXFORD
	HORTON	42	92	1	25	95	0.6	4	PATRIC
	KEITH	42	93	12	22	94	0.37	4	PATRIC
	KEITH	42	93	1	25	95	0.34	4	PATRIC
	KEITH	42	93	12	22	94	0.12	4	PATRIC
	" "	42	93	1	25	95	19.78	1	CHESTERFIELD
	" "	42	93	12	22	94	19.78	1	" "
	" "	42	94	1	25	95	20.00	1	" "
	" "	42	94	1	25	95	13.80	2	" "

INDEX TO PLATS, CHESTERFIELD COUNTY, S. C.

Made by The Cott Index Company, Columbus, Ohio

Sold By Walker, Evans & Cogswell Co., Charleston, S.C.

OWNER	SURVEYOR	BOOK	PAGE	DATE OF PLAT			ACRES	TRACTS SHOWN	DESCRIPTION
				MO.	DAY	YEAR			
RIVERS, C. BEN, ESTATE	W. H. THROWER	42	94	4	1	66	160.00	1	CHESTERFIELD
RIVERS, C. BEN, ESTATE	" "	42	94	1	25	95	86.00	1	" " "
RIVERS, LOUIS, JR	JOHNSON	42	113	1	30	95	0.89	1	JEFFERSON
RIVERS, JOEL B. + DONNA M.	KEITH	42	116	3	17	95	6.00	1	CHESTERFIELD
RIVERS, BOBBY + FRANCES	MANESS	42	146	3	31	95	1.37	1	DRUCILLA CHURCH
RIVERS, DAVID L. + THALIAH	JACKSON	42	146	5	1	95	1.37	1	DRUCILLA CHURCH
RIVERS, ROYCE L.	MANESS	42	146	4	12	95	0.7	1	CHESTERFIELD
RIVERS, ROYCE L.	MANESS	43	45	8	16	95	1.25	1	" " "
RIVERS, CARROLL V.	KEITH	43	49	10	25	95	1.00	1	" " "
RIVERS, HUGH S. + BILLY G.	" "	43	66	9	27	95	1.00	1	" " "
RIVERS, HUGH S. + BILLY G.	" "	43	66	11	6	95	1.00	1	" " "
RIVERS, HUGH S. + BILLY G.	" "	43	66	10	24	95	0.31	1	" " "
RIVERS, McARTHUR	JACKSON	43	87	12	1	95	0.31	1	" " "
RIVERS, McARTHUR	JACKSON	43	87	9	20	95	0.53	1	CHERAW
RIVERS, JIMMIE A. JR	KEITH	43	92	1	11	96	0.53	1	CHERAW
RIVERS, JIMMIE A. JR	KEITH	43	92	1	3	96	0.53	1	CHERAW
RIVERS, JIMMIE A. JR	KEITH	43	92	1	18	96	11.33	1	PAGE LAND
RIVERS, BILL T.	" "	43	125	2	16	94	3.00	3	CHESTERFIELD
RIVERS, BILL T.	" "	43	125	2	28	96	3.00	3	CHESTERFIELD
RIVERS, BILL T.	" "	43	125	12	5	95	5.02	3	CHESTERFIELD
RHYNES, JAMES R.	" "	43	147	4	3	96	19.53	1	" " "
RIVERS, DONNIE	JOHNSON	43	162	4	2	96	19.53	1	" " "
RIVERS, DONNIE	JOHNSON	43	162	4	30	96	0.732	1	" " "
RHYNE, DONALD + VIRGINIA	KEITH	44	13	6	17	96	0.732	1	" " "
RHYNE, DONALD + VIRGINIA	KEITH	44	13	6	21	96	0.28	1	" " "
RIVERS, McARTHUR	JACKSON	44	23	6	24	96	0.28	1	" " "
RIVERS, McARTHUR	JACKSON	44	23	7	9	96	0.53	1	CHERAW

INDEX TO PLATS, CHESTERFIELD COUNTY, S. C.

Made by The Cott Index Company, Columbus, Ohio

Sold By Walker, Evans & Cogswell Co., Charleston, S.C.

OWNER	SURVEYOR	BOOK	PAGE	DATE OF PLAT			ACRES	TRACTS SHOWN	DESCRIPTION
				MO.	DAY	YEAR			
RIVERS, TIM	Keith	45	28	11	19	96	27.31	1	Brocks Mill
RIVERS, Bill J.	" "	45	34	11	23	96	7	7	Rhyme St Chesterfield
RIVERS, DAVID LEE	JOHNSON	45	46	1	2	96	62.10	1	JEFFERSON
				1	8	97			
				1	17	97			

INDEX TO PLATS, CHESTERFIELD COUNTY, S. C.

County Records 16511282-Columbia 29202-0021

OWNER	SURVEYOR	BOOK	PAGE	DATE OF PLAT			ACRES	TRACTS SHOWN	DESCRIPTION
				MO.	DAY	YEAR			
Roberts, A. J. et al	Carl Maness	32	179	2	24	83		Lot	Cash Community
Robinson, Johnny	Kenneth A Johnson	33	53	8	26	83	30 acres		Angelus Community
ROBERTS, MOLETHIA M.	L.C. SELLERS	33	163	4	15	84	15.3/10	1	CHESTERFIELD COUNTY
ROBERTSON, ROBBIE L. + JULIA C.	AL JOHNSON	33	192	7	26	84		1	2 MILES N.E. OF PAGELAND
ROBINSON, JIMMIE	" "	34	118	9	24	84		1	2 MILES N.E. OF PAGELAND
ROBERTSON, ROBBIE L. + JULIA C.	" "	35	124	10	19	84	1.00	1	2 MILES N.E. OF PAGELAND
ROBBINS, COY L. + GLENDA C.	J.E. TUCKER, JR	36	34	5	8	85		42	3 MILES S.E. OF PAGELAND
ROBINSON, VIRGINIA G.	CARL MANESS	36	66	7	24	85	49.26	42	3 MILES S.E. OF PAGELAND
ROBERTSON, COYT R. + MARTHA J.	AL JOHNSON	36	98	8	1	86	1.00	1	2 MILES N.E. OF PAGELAND
ROBERTSON, COYT R. + MARTHA J.	" "	36	105	8	28	86		1	2 MILES N.E. OF PAGELAND
ROBERTSON, COYT R. + MARTHA J.	" "	36	128	2	9	87	0.44	1	NEAR LAKE ROBINSON
ROBINSON, RICHARD L. + GAIL W.	" "	36	166	3	30	87	1.72	3	CASH COMMUNITY
ROBERTS, DENNIS P. + LAURIE C.	" "	37	54	3	20	84	1.03	3	CASH COMMUNITY
ROBERT, DAISY + GILBERT	" "	37	75	6	5	87	0.85	3	CASH COMMUNITY
ROBINSON, DANIEL T. + SUZANNE W.	CARL MANESS	37	125	8	28	87	4.488	1	3 MILES E. OF PAGELAND
ROBERTSON, PHILLIP W. + EDITH C.	AL JOHNSON	38	123	9	10	87	3.114	1	" " " "
				10	12	87	1.927	1	" " " "
				6	23	86	.64	1	TOWN OF TOLSON
				2	17	88		1	TOWN OF TOLSON
				8	22	88		1	TOWN OF TOLSON
				9	1	88	4.82	1	TOWN OF TOLSON
				9	15	88		1	TOWN OF TOLSON
				10	12	88	1.00	1	N.E. PAGELAND
				4	29	88		1	EVER GREEN ST
				2	2	88		1	EVER GREEN ST
				5	23	90		1	TOWN OF TOLSON
				6	25	90	0.53	1	TOWN OF TOLSON

INDEX TO PLATS, CHESTERFIELD COUNTY, S. C.

County Records 16511282-Columbia 29202-0021

OWNER	SURVEYOR	BOOK	PAGE	DATE OF PLAT			ACRES	TRACTS SHOWN	DESCRIPTION
				MO.	DAY	YEAR			
ROBSON, MARSHALL L.	JACKSON	38	164	9	24	90	5.1	1	CHESTERFIELD COUNTY
ROBERTSON, EUGENE D.	JOHNSON	39	38	10	8	90	2.447	2	PAGELAND
ROBINSON, ANNIE, ESTATE	HOOVER	39	59	3	16	91	1.229		
ROBINSON, VERNELLE	JACKSON	39	110	7	31	78	4	4	CHERAW
ROBINSON, DAVID H.	JOHNSON	40	2	5	21	91	Lots	1	PAGELAND
ROBINSON, JONATHAN MARK	" "	40	105	5	30	91	0.47	1	McBEE
ROBERTSON, KENNETH G. & SUSAN B.	" "	40	123	8	19	82	3.18	1	WESTBROOK
ROBERTSON ESTATE LANDS	" "	40	136	4	23	92	1.00	1	JEFFERSON
ROBINSON, ROBERT	" "	40	136	6	22	92	0.474	1	WESTBROOK
ROBINSON, JOHNNY	" "	40	136	10	21	92	90.01	11	JEFFERSON
ROBINSON, MACK	" "	40	136	10	3	92	8.00	1	" "
ROBERTSON, ROBERT LANCE	MANESS	40	178	9	16	92	10.06	1	" "
ROBINSON, RICHARD L. & GAIL J.	JOHNSON	41	4	12	3	92	8.33	1	" "
ROBINSON, VIRGINIA G.	MANESS	41	22	9	16	92	0.86	1	CHERAW
ROBERTSON, PHILLIP W. & EDITH C.	JOHNSON	41	89	2	5	93	0.64	1	JEFFERSON
ROBERTS, SUSAN M.	" "	41	124	3	17	93	0.86	4	CASA
				4	14	93	0.86		
				3	20	84	1.03		
				5	17	93	0.83	1	CHERAW
				8	30	93	0.37	1	PAGELAND
				9	23	93	1.67	1	PAGELAND
				11	2	93			
				11	29	93			

INDEX TO PLATS, CHESTERFIELD COUNTY, S. C.

(3)

Made by The Cott Index Company, Columbus, Ohio

Sold By Walker, Evans & Cogswell Co., Charleston, S. C.

OWNER	SURVEYOR	BOOK	PAGE	DATE OF PLAT			ACRES	TRACTS SHOWN	DESCRIPTION
				MO.	DAY	YEAR			
ROBINSON, ALEX B. FGA	JOHNSON	41	167	4	22	93	2.86	1	PAGE/LAND
ROBINSON, HADE E.	" "	41	177	2	1	94			
ROBINSON, DEZZIE LEE	PRASSER	41	246	1	7	94	1.00	1	JEFFERSON
ROBINSON, ELLISON, ESTATE	HARRINGTON	42	16	3	1	94	1.00	1	CHFD
ROBINSON, GARRY	E. JOHNSON	42	33	3	25	76			
ROBINSON, WALDO	" "	42	69	6	10	94			
ROBINSON, JAMES + HENRY CHAPMAN	JACKSON	42	143	8	15	94		15	PAGE/LAND
ROBINSON, ROSA BEL	E. JOHNSON	42	154	8	29	94			
ROBINSON, ROBERT B.	KEITH	42	183	8	30	94	0.76	1	" "
ROBINSON, JAMES - HENRY CHAPMAN	JACKSON	43	139	9	23	94			
ROBINSON, THOMAS M.	KEITH	44	59	6	1	94			
ROBERTS, LORETTA Q.	MANESS	44	66	12	14	94	.66	1	JEFFERSON
ROBINSON, JAMES	JOHNSON	45	17	8	4	94	6	6	CHERAW
ROBINSON, JONATHAN M.	JOHNSON	45	70	4	26	95	LOTS	6	CHERAW
				4	26	95			
				5	8	95	1.07	1	GUESS
				7	19	95			
				7	7	95	1.03	1	SNOWHILL
				1	12	96			
				3	15	96	1.18	1	CHERAW
				9	4	96			
				9	9	96	1.00	1	CHESTERFIELD
				8	16	96	1.09		
				9	18	96	0.7	2	CHERAW
				11	26	96			
				12	6	96	3	3	" "
				5	6	96			
				3	3	97	.50	1	JEFFERSON

INDEX TO PLATS, CHESTERFIELD COUNTY, S. C.

County Records 16511282-Columbia 29202-0021

OWNER	SURVEYOR	BOOK	PAGE	DATE OF PLAT			ACRES	TRACTS SHOWN	DESCRIPTION
				MO.	DAY	YEAR			
Rayfield Franklin S.	<i>Reopening + accepting 2 acres now owned by Pan Wood</i>	4	108	7	10	1930	147.85		
Rayfield Randal Thomas		33	45	9	16	83	5.58		
Rabon, LORETTA DINE	JACK EPPERLY	37	74	10	9	88	1.27	1	NEAR PATRICK
REYNOLDS, MARY K. + DEBBIE JEAN	BAILEY + BAILEY	37	158	3	28	89	49.649	2	N.W. SOCIETY HILL
RAYFIELD, FRANKLIN	AL JOHNSON	37	169	5	11	89	47.649	2	
REINHART, FRANK E. + BARBARA C.	" "	37	203	6	2	89	12		G.W. CHESTERFIELD Mill Branch
REINHART, FRANK E.	" "	37	203	6	7	89	lots	12	
ROARK, BRETT A.	CARL HANESS	38	16	10	11	89	3.371	2	STATE LINE
RADKIN, SCOTT + CHRISTY J.	KEITH	38	138	9	5	89	6.355	2	
RIGDON, SYLVIA D.	" "	38	181	10	12	89	39.90	1	N.W. PRAIRIE LAND
RAYFIELD, FRANKLIN S.	" "	38	55	1	3	90	Lot	1	COUNTRY ACRES
RAYFIELD, FRANKLIN + JOSEAN	KEITH	38	138	1	9	90	68	1	
RAYFIELD, LANNY R. JR.	" "	38	181	7	3	90	20.00	1	RUBY
RAYFIELD, FRANKLIN (MILL BRANCH PINE SUB)	" "	38	181	8	3	90	0.78	1	CHESTERFIELD
REYNOLDS, CHARLIE MAE	JOHNSON	39	64	10	31	90	0.78	1	
RABON, FRANKLIN W. + LORETTA P.	LIND HICKS	39	64	11	13	90	0.78	1	
		39	64	5	23	91	14	14	" " Highline Subdivision
		39	99	6	10	91	lots	14	" "
		39	121	5	23	91	14 lots - 14		" "
		39	121	8	23	91	0.55	1	CHEERAW WEST
		39	140	10	3	91	0.74	2	CHESTERFIELD
		40	47	11	26	91	0.95	2	
		40	47	6	21	92	89.70	1	JEFFERSON
		40	124	6	25	92	0.44	1	PATRICK
		40	124	7	30	92			
		40	124	11	13	92			

INDEX TO PLATS, CHESTERFIELD COUNTY, S. C.

County Records 18511282-Columbia 29202-0021

OWNER	SURVEYOR	BOOK	PAGE	DATE OF PLAT			ACRES	TRACTS SHOWN	DESCRIPTION
				MO.	DAY	YEAR			
RAYFIELD, LANNY R + BRENDA C.	MAHES	41	146	12	8	93	3.47	1	CHEWAW
				1	3	94			

INDEX TO PLATS, CHESTERFIELD COUNTY, S. C.

County Records 16511282-Columbia 29202-0021

OWNER	SURVEYOR	BOOK	PAGE	DATE OF PLAT			ACRES	TRACTS SHOWN	DESCRIPTION
				MO.	DAY	YEAR			
Rushing, HARLEY J.	FARRELL J. PROSSER	33	25	4	25	83	15.929	27 3	Portion of L. C. WANNAMAKER ESTATE
RUSSELL, DAVID W. & DANA W.	J. E. TUCKER, JR	34	154	9	25	85	0.60	1	Lot 39 LAKE ROBINSON sub #2
Rushing, LARRY D & GENEVA T.	AL JOHNSON	35	29	10	5	85	2.017	1	2 MILES S. of Mt CROGHAN
RUSSELL, KEITH & MARGIE	JOHN M. JACKSON	35	167	10	10	86	0.67	1	NEAR Hwy 102 CHESTERFIELD COUNTY
RUSSELL, DAVID W & DANA W.	J. E. TUCKER, JR	36	35	9	25	85	0.60	1	Lot 39 LAKE ROBINSON
RUSSELL, DANIEL T.	JOHN JACKSON	36	154	12	10	87	48.8	1	NORTH of CHESTERFIELD
RUSSELL, DANIEL T.	" "	37	85	1	5	88			
Rushing, LAFEATE	JOHNSON	38	175	10	15	88	0.7	1	N. CHESTERFIELD
Rushing, JAMES CLYDE	" "	38	189	10	26	90	2.89	1	S. PAgELAND
RUSSELL, DAVID W. & DANA W.	TUCKER	40	39	9	12	90	2.00	1	PROVIDENCE church Comm.
Rushing, TONY	PROSSER	40	88	11	26	90	0.60	1	LAKE ROBINSON
Rushing, JERRY W.	JOHNSON	41	37	9	25	92	1.00	1	PAGELAND
RUSSELL, CHARLES M. & PRISCILLA W.	LIND HICKS	41	201	9	17	92	0.49	1	CROSSROADS church
RUSSELL, CHARLES	E. JOHNSON	41	219	4	22	93	3.74	1	N. HARTSVILLE
RUSSELL, ROBIN B.	HORTON	42	184	4	5	94	20.00	1	PAGELAND
Rushing, DAWNA C.	" "	44	27	5	3	94	1.00	1	McBEE
				6	28	95			
				7	10	95			
				7	9	96			
				7	15	96	1.11	1	" "

INDEX TO PLATS, CHESTERFIELD COUNTY, S. C.

County Records 16511282-Columbia 29202-0021

OWNER	SURVEYOR	BOOK	PAGE	DATE OF PLAT			ACRES	TRACTS SHOWN	DESCRIPTION
				MO.	DAY	YEAR			
ROGERS, Kirby + Evelyn P.	Lindahicks Assoc.	33	41	8	14	83	Lot	1	TOWN of PAGEDLAND, CEDAR ST
ROGERS, Kirby + Evelyn P.	" " "	33	87	12	6	83	Lot	1	" " " " "
ROGERS, JOHN S.	STEPHEN F. HOWLER	34	46	1	4	84	Lot	1	" " " " "
ROGERS, Liston A.	" " "	34	46	2	18	85	7.42	1	NEAR BETHESDA METHODIST CHURCH
ROGERS, Boyd M.	AL JOHNSON	35	66	3	7	85	Lot	1	CHATHAM TRACE SUBDIVISION, CHERAW
ROGERS, Terry J. + Karen G.	" " "	35	27	1	23	86	26	1	CHATHAM TRACE SUBDIVISION, CHERAW
ROGERS, Boyd M. + Elizabeth D.	" " "	35	153	2	5	86	13.1	2	NEAR BIG BLACK CREEK
ROGERS, Dennis Wayne	" " "	35	153	10	17	86	5.0	1	South of Ruby Hwy 265
ROGERS, R. S. JR Estate	JOHN JACKSON	37	111	10	31	86	18.39	1	South of Ruby Hwy 265
ROGERS, Howard	JAMES HOOVER	37	156	11	30	88	3.600	1	N.E. JEFFERSON
ROGERS, Helen Stokes	THROWER	37	156	2	17	89	3.00	1	N.W. PAGEDLAND
ROHLER, Brooke	JOHNSON	38	34	5	16	89	4.5	1	SONAR GARDEN CHERAW
ROGERS, Donald + Alma K.	MANESS	38	45	10	26	89	11.02	2	SONAR GARDEN CHERAW
ROGERS, Mable L.	JACKSON	38	45	11	27	89	Club	1	Jersey CHERAW
ROGERS, Robert S. II	" " "	39	94	12	22	89	74.00	2	CASH
ROGERS, Liston A. + Amy G.	" " "	39	148	5	8	88	Lot	1	REID PARK
		39	168	8	14	91	37	1	REID PARK
		39	168	11	20	91	10.00	1	BRACKSMILL
		40	2	12	31	91	0.3	1	CHERAW
		40	2	1	27	92	3.36	1	" "
		41	144	2	1	92	0.86	1	" "
		41	202	4	14	92			" "
		41	202	12	9	93			" "
		41	202	12	30	93			" "
		41	202	3	23	94			" "
		41	202	4	12	94			" "

INDEX TO PLATS, CHESTERFIELD COUNTY, S. C.

County Records 16511282-Columbia 29202-0021

OWNER	SURVEYOR	BOOK	PAGE	DATE OF PLAT			ACRES	TRACTS SHOWN	DESCRIPTION
				MO.	DAY	YEAR			
ROGERS, WILLIAM J. + LINDA D.	Keith	42	161	4	13	95	2.00	1	Chesterfield
				5	19	95			
				6	9	95			
ROGERS, TREVOR A. + NANCY B.W.	MANESS	42	181	7	3	95	2.22	1	CHERAW
				"	28	95			
				12	7	95			
RODGERS, DOROTHY LEE	JOHNSON	43	69	5	25	91	0.996	1	JEFFERSON
RODGERS, JO ANN	HOWLER	44	5	6	11	96	3.49	4	TEALS Mill
				5	25	96	3.49		
				6	11	96	3.43		
RODGERS, ROBERT D. + BARBARA C.	" "	44	5	5	25	96	" "	4	" "
				6	11	96	" "		
				10	21	96	" "		
ROGERS, ELLIS, III	JOHNSON	44	99	11	"	96	1.00	1	WESTBROOK

INDEX TO PLATS, CHESTERFIELD COUNTY, S. C.

County Records 16511282-Columbia 29202-0021

OWNER	SURVEYOR	BOOK	PAGE	DATE OF PLAT			ACRES	TRACTS SHOWN	DESCRIPTION
				MO.	DAY	YEAR			
Raeigo, Ronald D.	Lisa Hicks, Ann	33	82	11	18	83	Part of 20 Acs	1	Marta of Hartsville
Rollyson, David + Elizabeth	AL JOHNSON	33	176	8	15	84	0.757	1	TOWN of PAGELAND
Rollins, Sadie E.	" "	33	179	9	14	84	1.919	1	3 Miles N. of JEFFERSON
Rollings, Alice S.	" "	33	187	5	25	84	6.40	3	1 Miles W. of PAGELAND
Rollings, Jimmy + Mary Beth	" "	33	193	8	17	84	24.00	2	3.5 Miles N.E. of JEFFERSON
Rollins, Dennis	" "	33 ³⁵	33	2	6	86	12.97	1	3 Miles S.W. of PAGELAND
Patricia M. Rollins	" "	35	158	2	12	86	1.134	1	TOWN of PAGELAND
Rollins, Kristin	" "	37	70	8	12	86	1.134	1	TOWN of PAGELAND
Rollings, Albert L.	" "	37	97	9	16	88	1.29	1	TOWN of HERAW
Rollings, Cheryl Ann	" "	37	97	10	4	88	0.474	1	TOWN of JEFFERSON
Rollins, Phillip M.	" "	38	36	12	16	88	1.39	1	E. JEFFERSON
Rollins, Britt	" "	38	96	9	12	89	1.12	1	N. JEFFERSON
Rollins, Maxie	" "	38	103	2	26	90	7.00	1	N.E. JEFFERSON
Rollins, Harry K. Shirley P.	" "	38	134	4	23	90	2.79	1	JEFFERSON
Rollins, Robbie D.	" "	39	27	4	5	90	1.00	1	" "
Rollings, Joyce M.	" "	39	51	5	4	90	1.00	1	" "
		39	94	6	7	90	6.277	1	PAGELAND
				7	26	90			
				2	15	91			
				3	5	91			
				3	15	91			
				5	7	91			
				7	22	91			
				8	14	91			

INDEX TO PLATS, CHESTERFIELD COUNTY, S. C.

County Records 18511282-Columbia 29202-0021

OWNER	SURVEYOR	BOOK	PAGE	DATE OF PLAT			ACRES	TRACTS SHOWN	DESCRIPTION
				MO.	DAY	YEAR			
Rollings, Billy Ray	Johnson	39	153	12	2	91	1.00	1	JEFFERSON
Rollins, Ronald D.	Tucker	39	168	12	23	91	A-9	1	JEFFERSON
Rollins, Phillip M. + Teresa B.	Johnson	41	22	1	3	92	B-10	2	HARTSVILLE
Rollins, Maxie J. + Cathy P.	" "	41	57	4	21	93	1.12	1	JEFFERSON
Rollings, Charles D. + Barbara A.	" "	41	90	5	13	93	.92	1	" "
Rollins Charles Randy + Patricia O.	Johnson	42	1	7	27	93	30.90	3	PAGELAND
Rollins, Ralph W. + Kaye A.	Keith	42	90	8	4	94	5.47	1	" "
Rollins, Ralph W. + Kaye A.	" "	42	91	9	28	93	2.39	3	PAGELAND
Rollins, Patricia M.	Johnson	42	113	7	26	94	2.00	1	Ruby
Rollins, Maxie J. + Cathy P.	" "	42	137	12	15	94	0.62	1	" "
Rollings, Albert L. Jr. + Janet T.	" "	42	138	1	23	95	0.81	1	" "
Rollings, Susan	" "	42	169	7	24	90	.26	1	PAGELAND
Rollings, Harry K. + Shirley D.	" "	43	95	3	13	95	5.11	1	JEFFERSON
Rollings, Albert L. + Janet	" "	43	146	3	7	95	10.41	1	" "
Rollings, Raymond D.	E. Johnson	43	155	4	20	95	1.50	1	PAGELAND
Rollings, Clyde	" "	43	183	4	20	95	1.00	1	JEFFERSON
				2	8	96	1.00	1	JEFFERSON
				4	3	96	5.00	1	" " "
				4	6	96	2.00	1	PAGELAND
				4	17	96	2.00	1	PAGELAND
				4	2	96	0.769	1	JEFFERSON
				5	14	96	0.769	1	JEFFERSON

INDEX TO PLATS, CHESTERFIELD COUNTY, S. C.

County Records 16511282-Columbia 29202-0021

OWNER	SURVEYOR	BOOK	PAGE	DATE OF PLAT			ACRES	TRACTS SHOWN	DESCRIPTION
				MO.	DAY	YEAR			
RUTHVEN, MARTIN	Lind & Hicks Assoc	33	59	3		83	123.7	4	NORTHEAST of PATRICK
RALLENGE, Joe	W.H. Thrower	33	105	11	4	83			
RUTHVEN, J.R.	Lind Hicks Assoc	33	112	3	5	84	8.07		1 mile east of Jefferson
RUTHVEN, W. MARTIN	BRADFORD M. HICKS	33	163	2	27	84	100	2	NORTHEAST of PATRICK Hwy 1
RUTHVEN, WILLIAM M + JOHN R.	Lind Hicks Assoc	34	71	3	27	84	100		
RUTHVEN, WILLIAM MARTIN	W.H. THROWER	36	121	7	18	84	122.09	2	CHESTERFIELD County
REECE, BARBARA A.	Lind Hick	39	101	7	30	84	2.93		
REECE, CARROLL B. + DONNA M.	JOHNSON	39	193	4	18	85	1.03	2	S.W. of PATRICK
RUTHVEN, WILLIAM M.	Lind Hicks	42	36	4	22	85	1.67		
RUTHVEN, WILLIAM R.	" "	42	52	8	16	86			
RUTHVEN, WILLIAM M	" "	42	160	10	23	87	135.00	1	CEDAR CREEK
				8	9	91			
				9	6	91	0.98	1	MCBEE
				9	14	91			
				3	20	92	0.93	1	JEFFERSON
				5	28	94	0.50		
				9	29	94	1.02	2	PATRICK
				5	20	94			
				11	3	94	2.00	1	" "
				7	5	94	0.50		
				5	19	95	0.50	3	" "

County Records 16511282-Columbia 29202-0021

OWNER	SURVEYOR	BOOK	PAGE	DATE OF PLAT			ACRES	TRACTS SHOWN	DESCRIPTION
				MO.	DAY	YEAR			
Raley, Dennis	AL JOHNSON	33	134	5	7	84	1.00	1	6 Miles S. of Jefferson
Redfearn, James I.	" "	35	103	4	18	86	122.147	8	3 Miles N.W. of Chesterfield
Ralph, Doug W + Kathy J.	WM J. ALEXANDER	35	145	7	22	86			
Rape, David E.	ALBERT LOWERLY	36	24	9	18	86	15.49	1	NEAR PAGELAND
Reed, Stephen R.	LIND HICKS ASSOC	36	69	10	10	86	2.3		
Riddle, Charles + Evelyn	R. J. Adams	36	191	11	30	70	1.20	3.00	5
Redfearn, James M.	CARL MANESS	37	12	3	6	87	1.32		5
Raley, Charles W, JR	AL JOHNSON	37	22	5	26	87	Lot 6		2
Redfearn, Colmita	BAILEY + ASSOC	37	50	6	9	87	Lot 7		2
Raley, Pauline R.	AL JOHNSON	37	89	4	8	88	71.713	1	TOWN MT CROGHAN
Raley, Minnie Sellers	" "	37	127	4	12	88			
Redfearn, James I.	" "	37	159	5	12	88	1.00	1	CHESTERFIELD CO
Raley, Charles W, JR	" "	37	187	5	31	88	.722	1	TOWN JEFFERSON
Reed, Carolyn Fox	NESBITT, FMC	38	46	6	29	88	.619	1	TOWN CHERAW
Ramirez, Sarah J.	JOHNSON	38	137	8	25	88	.209	1	TOWN JEFFERSON
Ralph, Debra D. Plat this page	HOOVER	39	21	11	15	88			
				11	18	88			
				11	11	88			
				3	8	89	.344	1	" "
				4	31	89			
				5	17	89	0.49	1	MAN ST CHESTERFIELD
				5	31	89			
				8	11	89	.722	1	TOWN JEFFERSON
				12	12	89			
				12	29	89	1.32	1	S.E. NOBEE
				6	27	90			
				8	1	90	1.02	1	JEFFERSON
				7	7	91	Lot		
				2	19	91	Lot		

INDEX TO PLATS, CHESTERFIELD COUNTY, S. C.

County Records 16511282-Columbia 29202-0021

OWNER	SURVEYOR	BOOK	PAGE	DATE OF PLAT			ACRES	TRACTS SHOWN	DESCRIPTION
				MO.	DAY	YEAR			
Raley, William D. + Beverly M.	Johnson	39	72	3	1	91	1.20	1	JEFFERSON
Raley, Lucretia + Julia Marie	" "	40	3	3	26	92	1.632	1	PAGELAND
Raley, William D. + Beverly M.	" "	40	119	8	4	92	7.00	1	JEFFERSON
Rape, Clifford Gene	" "	40	125	11	6	92	2.00	1	PAGELAND
Redfern, Fra C, Estate	Cripp	40	179	10	31	92	43.43	1	CHESTERFIELD
Redfern, John R.	Johnson	41	100	3	2	93	0.63	1	Bridlewood
Raley, Charles W. Jr.	Johnson	41	112	9	23	93	1.01	1	Jefferson
Rape, Robert B.	" "	41	202	10	14	93	1.00	1	Wolfpond
Rape, Jerry M.	Parks	41	251	10	25	93	3.92	2	N. PAGELAND
Rape, Robert B.	Johnson	42	37	6	7	94	1.34	1	Wolfpond
Redfern, Jerome	E. Johnson	42	65	6	15	94	18.96	1	N. CHAPEL
Reedy, Lowell T. + Elizabeth A.	Keith	42	115	9	15	94	0.26	1	CHERAW
Raley, Joe N. + Shirley T.	Johnson	42	156	10	3	94	1.00	2	JEFFERSON
Keith, Richards + Louise R.	Keith	42	164	11	22	94	1.45	1	Ruby
Raley, W. L.	Johnson	43	61	12	5	94	0.71	1	JEFFERSON
				2	20	95			
				3	15	95			
				4	25	95			
				5	13	95			
				5	24	95			
				5	31	95			
				6	16	95			
				11	14	95			

INDEX TO PLATS, CHESTERFIELD COUNTY, S. C.

County Records 16511282-Columbia 29202-0021

OWNER	SURVEYOR	BOOK	PAGE	DATE OF PLAT			ACRES	TRACTS SHOWN	DESCRIPTION
				MO.	DAY	YEAR			
RICHARDSON, W. HERMAN + MARY H.	AL JOHNSON	33	148	12	31	81	182	3	6 MILES N.E. OF PAGELAND
RICHARDSON, W. HERMAN	ROBERT T. HEIRS	33	164	4	21	84	102	1	1 MILE W. OF PAGELAND
RICHARDSON, W. HERMAN	AL JOHNSON	34	8	1	6	84	0.745	1	TOWN OF PAGELAND, 601 HWY
RICHARDSON, ELTIE, ROBERT L. + RALPH A.	STEPHEN F. HOWLER	34	88	12	12	84	0.860	1	TOWN OF PAGELAND, 601 HWY
RICHARDSON, W. HERMAN	AL JOHNSON	34	110	3	28	85	93.56	2	NEAR CHERAW STATE PARK
RICHARDSON, HERMAN TWO PLATS	" "	34	155	5	24	85	15.50	2	NEAR CHERAW STATE PARK
RICHARDSON, W. HERMAN	AL JOHNSON	34	155	7	2	85	0.577	2	3 MILES E. OF PAGELAND
RICHARDSON, HERMAN TWO PLATS	" "	34	155	7	9	85	0.777	2	3 MILES E. OF PAGELAND
RICHARDSON, W. HERMAN	" "	34	155	9	25	85	0.325	2	" " " " "
RICHARDSON, W. HERMAN	" "	34	155	10	9	85	0.174	2	" " " " "
RICHARDSON, W. HERMAN	" "	35	26	9	25	85			" " " " "
RICHARDSON, W. HERMAN	" "	35	26	1	31	86	0.262	1	" " " " "
RICHTER, WOLFGANG R. + RUTH J.	CARL MANESS	35	41	2	12	86	LOT	1	BRIDLEWOOD SUB
RICHARDSON, W. HERMAN	AL JOHNSON	35	99	3	4	86	44	1	BRIDLEWOOD SUB
RICHARDSON, W. HERMAN	AL JOHNSON	35	99	7	1	85	0.21	1	TOWN OF PAGELAND
RICHARDSON, W. HERMAN	" "	35	126	7	1	86	0.21	1	TOWN OF PAGELAND
RICHARDSON, W. HERMAN	" "	35	126	7	30	86	4	4	TOWN OF PAGELAND
RICHARDSON, W. HERMAN	" "	35	126	9	2	86	LOTS	4	TOWN OF PAGELAND
RICHARDSON, W. HERMAN	" "	36	97	8	5	87	8	8	" " " "
RICHARDSON, W. HERMAN	" "	36	97	8	18	87	LOTS	8	" " " "
RICHARDSON, W. HERMAN	AL JOHNSON	36	108	9	1	87			
RICHARDSON, W. HERMAN	AL JOHNSON	36	108	9	14	87		3 lots	1 mile south of Mt Croghan
RICHARDSON, W. HERMAN	" "	38	158	8	29	90	7	7	PAGELAND
RICHARDSON, W. HERMAN	" "	38	158	9	26	90	LOTS	7	PAGELAND
RICHARDSON, W. HERMAN	" "	39	91	7	1	85		1	" "
RICHARDSON, W. HERMAN	" "	39	91	7	31	91	0.234	1	" "
RICHARDSON, CHARLES LARRY	" "	39	180	2	26	92	2.00	1	" "
RICHARDSON, ROY W. + DOROTHY C.	" "	39	180	3	12	92	2.00	1	" "
RICHARDSON, ROY W. + DOROTHY C.	" "	40	188	1	19	93		1	" "
RICHARDSON, ROY W. + DOROTHY C.	" "	40	188	3	10	93	4.932	1	" "

INDEX TO PLATS, CHESTERFIELD COUNTY, S. C.

County Records 16511282-Columbia 29202-0021

OWNER	SURVEYOR	BOOK	PAGE	DATE OF PLAT			ACRES	TRACTS SHOWN	DESCRIPTION
				MO.	DAY	YEAR			
Richardson, Roy W. & Dorothy C.	Johnson	41	5	4	6	93	4.932	1	Page Land
Rice, Michael S. & Theresa G.	" "	41	53	4	15	93	0.951	1	" "
Reaves, Dawn	Epperly	41	248	7	5	93	Lot	1	Lake Robinson
Rickett, Garland D. & William C.	Harrington	42	102	6	11	94	2.02	1	" "
Richardson, Frances K.	Keith	43	61	"	10	94	1.17	3	N. Chesterfield
Ridgill, Ramona G.	" "	44	33	2	14	95	1.17	2	" "
				9	20	95	0.16	2	" "
				11	21	95	0.30	2	" "
				7	12	96	6.00	2	Shiloh
				7	29	96	6.00	2	Shiloh

INDEX TO PLATS, CHESTERFIELD COUNTY, S. C.

County Records 16511282-Columbia 29202-0021

OWNER	SURVEYOR	BOOK	PAGE	DATE OF PLAT			ACRES	TRACTS SHOWN	DESCRIPTION
				MO.	DAY	YEAR			
ROWE, MARY GREY, ESTATE	HENRY M. CHAPLIN	34	135	3	15	85	713.00	5	NEAR McBEE
ROWELL, CHARLES RICHARD ² PLATS	AL JOHNSON	34	179	8	28	85	2.691	2	JUST E. OF PAGELAND PLATS
ROW, JOHN W. & MELISSA K.	" "	35	120	10	15	85	1.830	1	5 MILES S.E. OF McBEE
ROW, JOHN W. & MELISSA K.	" "	35	121	7	21	86	4.369	1	5 MILES S.E. OF McBEE
ROWELL, LOU ELLEN J.	" "	36	4	8	20	86	5.00	1	TOWN OF PAGELAND
ROBIE, BILLY C. & JOANNA	THOMAS PARKS	36	135	1	22	87	0.547	1	FORMERLY LOWDER'S PROPERTY
ROWELL, DONALD H. & DEXTER A.	WM D. ENFINGER	36	156	11	18	87	4.00	2	5 MILES E. OF PAGELAND
ROWELL, DEXTER A. JR	" " "	37	41	11	25	87	1.62	1	NEAR PAGELAND
ROWELL, DONALD H.	" " "	37	104	12	28	87	1.800	2	NEAR PAGELAND
ROWELL, MARY B.	AL JOHNSON	37	135	7	6	88	21.453	1	" "
ROBIE, MARTHA M	AL JOHNSON	37	135	7	27	88	21.219	1	" "
ROBIE, ELSIE F.	" " "	37	104	12	12	88	1.6096	1	" "
ROBIE, GEORGE C. & DEANNA W.	" " "	37	104	1	3	89	1.6096	1	" "
ROBIE, MARTHA M.	AL JOHNSON	37	135	1	28	89	1.344	1	" "
ROBIE, ELISIE F.	AL JOHNSON	37	135	3	29	89	1.344	1	" "
ROBIE, GEORGE C. & DEANNA W.	AL JOHNSON	37	135	8	24	91	0.150	1	S.E. Pageland
ROBIE, ELISIE F.	" " "	39	113	9	26	91	1.78	3	WOLF POND
ROBIE, GEORGE C. & DEANNA W.	" " "	40	37	5	25	92	10.36	1	PAGELAND
ROBIE, GEORGE C. & DEANNA W.	" " "	41	47	6	16	92	14.67	1	GUESS
ROBIE, GEORGE C. & DEANNA W.	" " "	41	47	8	31	91	3.98	1	PAGELAND
ROBIE, GEORGE C. & DEANNA W.	" " "	41	47	6	30	93	3.98	1	PAGELAND
ROBIE, GEORGE C. & DEANNA W.	" " "	41	47	3	31	93	3.98	1	PAGELAND
ROBIE, GEORGE C. & DEANNA W.	" " "	41	47	9	29	93	0.50	1	PAGELAND
ROBIE, GEORGE C. & DEANNA W.	" " "	41	47	3	22	95	0.50	1	PAGELAND
ROBIE, GEORGE C. & DEANNA W.	" " "	41	47	4	21	95	4.57	1	" "
ROBIE, GEORGE C. & DEANNA W.	" " "	41	47	3	8	97	4.57	1	" "
ROBIE, GEORGE C. & DEANNA W.	" " "	41	47	4	2	97	.55	1	" "

INDEX TO PLATS, CHESTERFIELD COUNTY, S. C.

County Records 16511282-Columbia 29202-0021

OWNER	SURVEYOR	BOOK	PAGE	DATE OF PLAT			ACRES	TRACTS SHOWN	DESCRIPTION
				MO.	DAY	YEAR			
Roscoe, Ann Hazle + Stephen R.	Carl Maness	36	37	3	6	87			Land near Zion Church
ROSCOE, REESE	" "	36	77	4	4	87	1	3	NEAR ROBESON CREEK
ROSCOE, JAMES	AL JOHNSON	37	53	6	24	87	3.33		
ROSS, SARAH M.	" "	37	80	8	22	88	0.517	1	White Oak Community
ROSCOE, WILLARD L. + BETH M.	WM ENFINGER	37	161	9	7	88	-	7	S.W. CHESTERFIELD
ROSCOE, RONNIE	ALIFTON KEITH	38	48	10	20	88			
ROSS, BARIE	Paul Clark	38	107	10	21	88			
ROSCOE, BILLY E. JR + ALISON D.	JOHNSON	38	166	5	17	89	1.016	1	CHERRY CO
ROSS, CAROL MICHELLE R.	"	38	179	5	26	89	1.00	1	White Oak
ROSS, JAMES R + GINGER S.	"	38	188	1	2	90			
ROSE, ROBERT T. JR + MARY B.	"	38	179	5	16	90			
ROSCOE, JAMES CHRIS	KEITH	40	114	12	9	65	Dir.	3	Tomb of Deborah Est.
ROSCOE, SHANNON	JACKSON	41	150	5	18	84			
ROSCOE, JOHN D. JR	HORTON	41	205	10	22	90	1.00	1	W. CHESTERFIELD
ROSCOE, SHANNON C. + WENDY M.	KEITH	42	21	10	8	90	3.438 0.888 2.550	6	Brooks Mill
				11	6	90	8.759		
				12	3	90		1	PAGELAND
				12	7	90	1.52		
				3	13	91		1	CHESTERFIELD
				3	29	91	5.07		
				10	29	92	1.85	1	" "
				11	4	92			
				4	9	93			
				1	12	94	1.00	1	" "
				4	7	94			
				4	13	94	1.00	1	" "
				9	9	93			
				4	19	94	1.00	1	RUBY
				8	30	94			
				9	7	94	1.00	1	BAYSPRINGS

8

INDEX TO PLATS, CHESTERFIELD COUNTY, S. C.

County Records 16511282-Columbia 29202-0021

OWNER	SURVEYOR	BOOK	PAGE	DATE OF PLAT			ACRES	TRACTS SHOWN	DESCRIPTION
				MO.	DAY	YEAR			
ROSCOE, REECE	KEITH	43	149	3	24	96	1.67	2	CHESTERFIELD
				4	5	96	1.67		
ROSENKRANZ, KARL M. & HEILBA B.	MANESS	44	67	9	11	96	0.49	1	CHERAW
				8	14	96			
ROSS, SCOTT	PARKS	44	91	10	25	96	9.549	1	CHESTERFIELD
ROSCOE, JAMES CHRIS	KEITH	45	30	12	18	96	1.25	1	" "
				11	21	96			
ROSCOE, J. L.	" "	45	34	1	2	97	Lots	7	" "
				2	17	97			
ROSCOE, DAVID	HORTON	45	72	3	5	97	5.63	1	" "

INDEX TO PLATS, CHESTERFIELD COUNTY, S. C.

County Records 16511282-Columbia 29202-0021

OWNER	SURVEYOR	BOOK	PAGE	DATE OF PLAT			ACRES	TRACTS SHOWN	DESCRIPTION
				MO.	DAY	YEAR			
Restivo, John	AL JOHNSON	38	57	12	29	89	4.96	1	N. JEFFERSON
Roundseville, Herbert W + Roberta S.	Cl. Fawn Keith	38	100	8	4	89	18.95	1	N. CHESTERFIELD
Rolling Hills Subdivision	AL JOHNSON	38	145	11	10	88	19	19	PAGELAND
Roundtree, Georgia McCall	JACKSON	39	104	8	8	90	Lot A	3	CHERAW
Ritz, Donald + Juanita	Keith	39	184	9	13	91	1.617	3	BRACKS MILL
Rorie Well Drilling, Inc	JOHNSON	40	59	3	29	91	1.25	3	JEFFERSON
Rosaland Subdivision, Cindy L. Taylor	HARRINGTON	40	157	3	12	92	1.46	3	CHESTERFIELD
Ristko, Richard J. + Caroleen A.	MANESS	41	221	7	22	92	1.27	3	PARKSIDE
Riverwood Farms, Inc	Keith	41	232	8	10	92	1.31	3	CHT'd
Raywood Homes, Inc	" "	41	245	1	7	93	1.34	3	CHT'd Craig Place Subdivision
Raywood & Homes Inc.	Keith	42	5	4	25	94	10	10	Mill Branch Subdivision
Rorie's Well Drilling + Hardware	JOHNSON	42	44	5	3	94	0.97	1	4 miles SW of Chesterfield
Raywood Homes, Inc ^{2 plats this page}	Keith	42	166	4	1	94	LINE	1	JEFFERSON
Raywood Homes, Inc ^{2 plats this page}	"	43	30	5	18	94	12	12	Ray-wood Estates Sub.
Raywood Homes, Inc ^{2 plats this page}	"	43	118	5	23	94	12	12	Pine Ridge Sub.
Ridgetfield Subdivision, Inc	JOHNSON	45	58	6	10	94	12	12	(Same as above)
				8	8	94	12	12	Pine Ridge - Phase II
				9	8	94	12	12	Craig Place - Phase II
				10	20	94	5	5	
				5	19	95	20 Lots-20	20	
				6	7	95	12 Lots-12	12	
				5	29	95	12	12	
				9	21	95	12	12	
				12	21	95	12	12	
				2	22	96	12	12	
				"	20	96	1.908	4	
				2	10	97	1.854	4	S.W. CHERAW
							1.43		

INDEX TO PLATS, CHESTERFIELD COUNTY, S. C.

County Records 16511282-Columbia 29202-0021

OWNER	SURVEYOR	BOOK	PAGE	DATE OF PLAT			ACRES	TRACTS SHOWN	DESCRIPTION
				MO.	DAY	YEAR			
RAY-WOOD HOMES, INC	Keith	45	67	6	12	96	14	14	Ruby White Oak Crossing Sub.
Ray-Wood Homes, Inc.	Keith	45	80	2	26	97	lots	14	Ruby White Oak Crossing Subdivision (same as above)
Rolling Hills Estates Sub	Hesbitt	45	100	6	12	96	14	44	McBEE HARTSVILLE
				3	18	97	lots	14	
				3	20	97	44		
				4	9	97	lots	44	

INDEX TO PLATS, CHESTERFIELD COUNTY, S. C.

County Records 16511282-Columbia 29202-0021

OWNER	SURVEYOR	BOOK	PAGE	DATE OF PLAT			ACRES	TRACTS SHOWN	DESCRIPTION
				MO.	DAY	YEAR			
Rainwater, Ruth Kirkley, Estate	HURST	41	2	-	-	1910			
Raffaldt, Roy Lee + Margie A.	E. JOHNSON	42	63	4	8	93	86.00	1	Near TEAL MILLS
Rumble, Steven + Amy Sue	" "	42	163	16	3	94			
Roper, Dexter + Jacqueline G.	" "	42	178	11	29	94	1.90	1	CHESTERFIELD
				5	10	95	0.147		
				5	22	95	1.954	3	PAGELAND
				4	25	95	1.934		
				7	3	95	0.587	1	CHERAW